

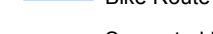





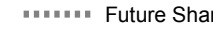


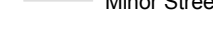


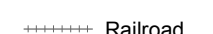
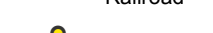




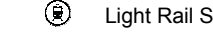
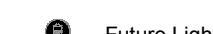
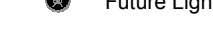

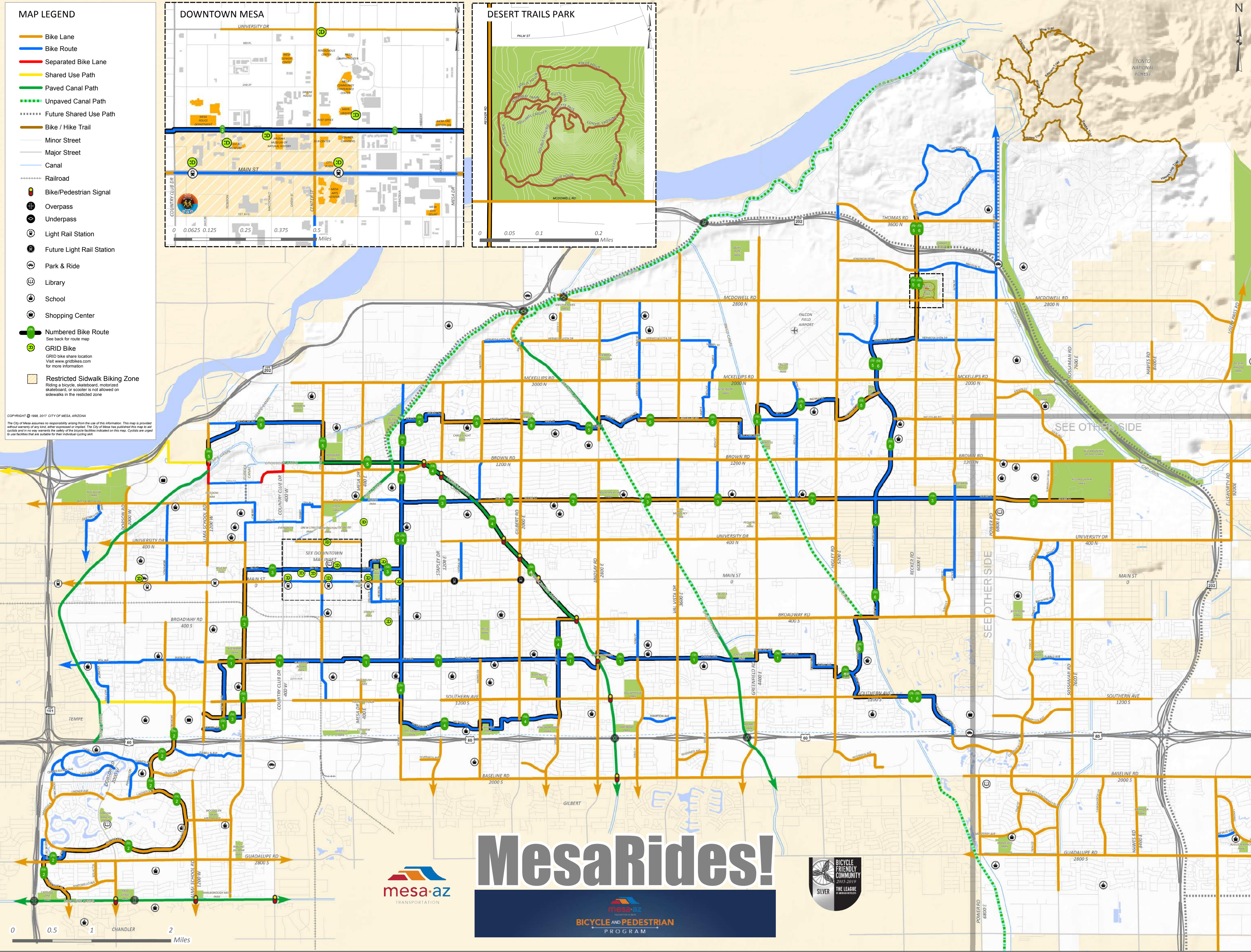
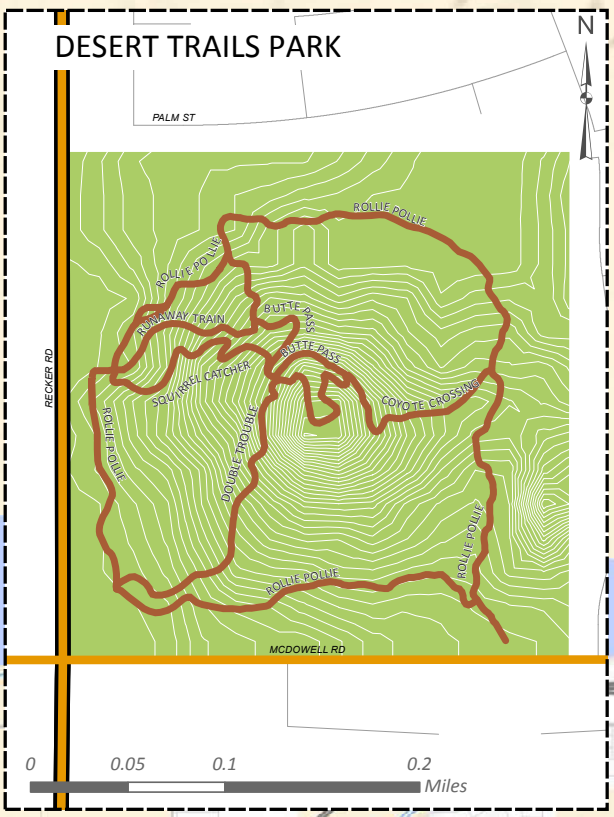
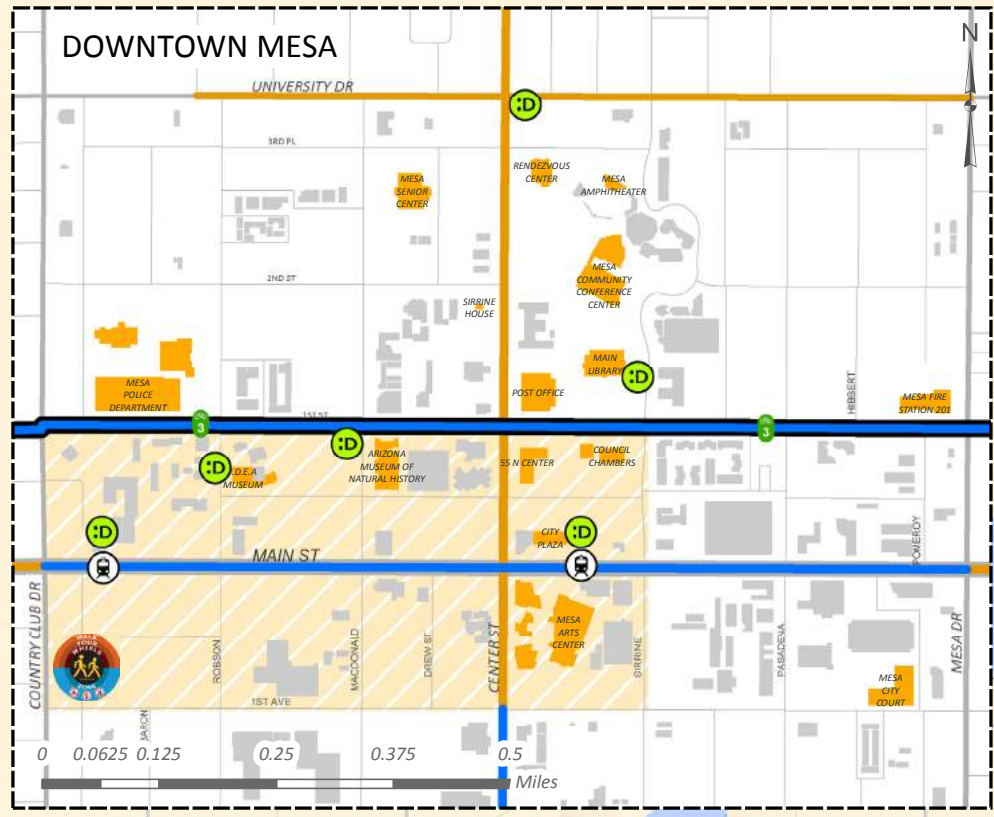


MAP LEGEND

-  Bike Lane
-  Bike Route
-  Separated Bike Lane
-  Shared Use Path
-  Paved Canal Path
-  Unpaved Canal Path
-  Future Shared Use Path
-  Bike / Hike Trail
-  Minor Street
-  Major Street
-  Canal
-  Railroad
-  Bike/Pedestrian Signal
-  Overpass
-  Underpass
-  Light Rail Station
-  Future Light Rail Station
-  Park & Ride
-  Library
-  School
-  Shopping Center
-  Numbered Bike Route
See back for route map
-  GRID Bike
GRID bike share location
Visit www.gridbikes.com
for more information
-  Restricted Sidewalk Biking Zone
Riding a bicycle, skateboard, motorized skateboard, or scooter is not allowed on sidewalks in the restricted zone



COPYRIGHT © 1998, 2017 CITY OF MESA, ARIZONA
The City of Mesa assumes no responsibility arising from the use of this information. This map is provided without warranty of any kind, either expressed or implied. The City of Mesa has published this map to aid cyclists and to help motorists be aware of the bicycle facilities indicated on this map. Cyclists are urged to use facilities that are suitable for their individual cycling skill.

MesaRides!





